

**Mayor**

Rick Coleman

AldermenJerry Cearley
Sam Martin
Frank Milton
Darlene Morrow
Hoyle Withers**Town Manager**

Maria Stroupe

Town Clerk/HR

Sarah Hamrick

Finance

Jonathan Newton

Town Attorney

J. Thomas Hunn

Police

Robert Walls

Electrical

J. Doug Huffman

Public Works

Bill Trudnak

Dev Services

Nolan Groce

Fire Chief

Earl Withers

Recreation

Brandon Whitener

Code Enforcement

David Lingafelt

Town of Dallas
210 N. Holland St.
Dallas, NC 28034**Phone:**

704-922-3176

Fax:

704-922-4701

Web Page:

www.dallasnc.net

**TOWN OF DALLAS****NOTICE****SUBJECT: Historic District Boundary Increase Public Information Meeting**

The Town of Dallas will host a Virtual Public Information Meeting for the Historic District Boundary Increase project on January 18, 2022, at 6:00pm. The meeting will be streamed via Zoom.

You are invited to a Zoom meeting.

When: January 18, 2022 06:00 PM Eastern Time (US and Canada)

Register in advance for this meeting (click link or copy & paste in browser):

<https://us02web.zoom.us/j/9220104141>

*After registering, you will receive a confirmation email containing information about joining the meeting. **Call in Audio may be better than video feed.***

During the meeting, State Historic Preservation staff will provide information about the National Register program, followed by a presentation from consultant Daniel Pezzoni with Landmark Preservation Associates, about Dallas' Historic District Boundary Increase project. There will be a question & answer session following the presentations.



Maps of the project area are provided on the following two pages.

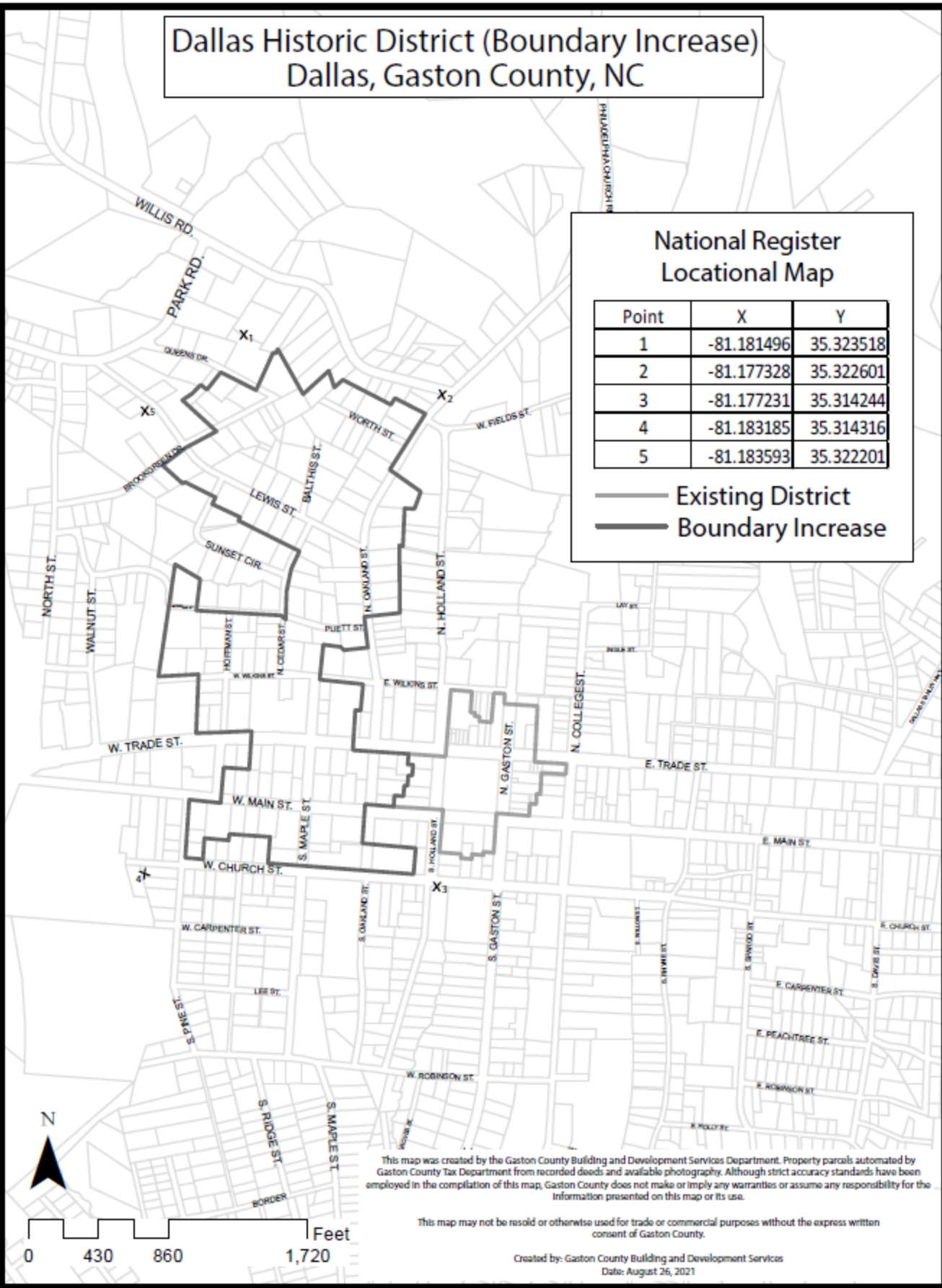
For questions, please contact Nolan Groce, Development Services Director at (980) 745-5191 or ngroce@dallasnc.net.

Dallas Historic District (Boundary Increase) Dallas, Gaston County, NC

National Register Locational Map

Point	X	Y
1	-81.181496	35.323518
2	-81.177328	35.322601
3	-81.177231	35.314244
4	-81.183185	35.314316
5	-81.183593	35.322201

-  Existing District
-  Boundary Increase

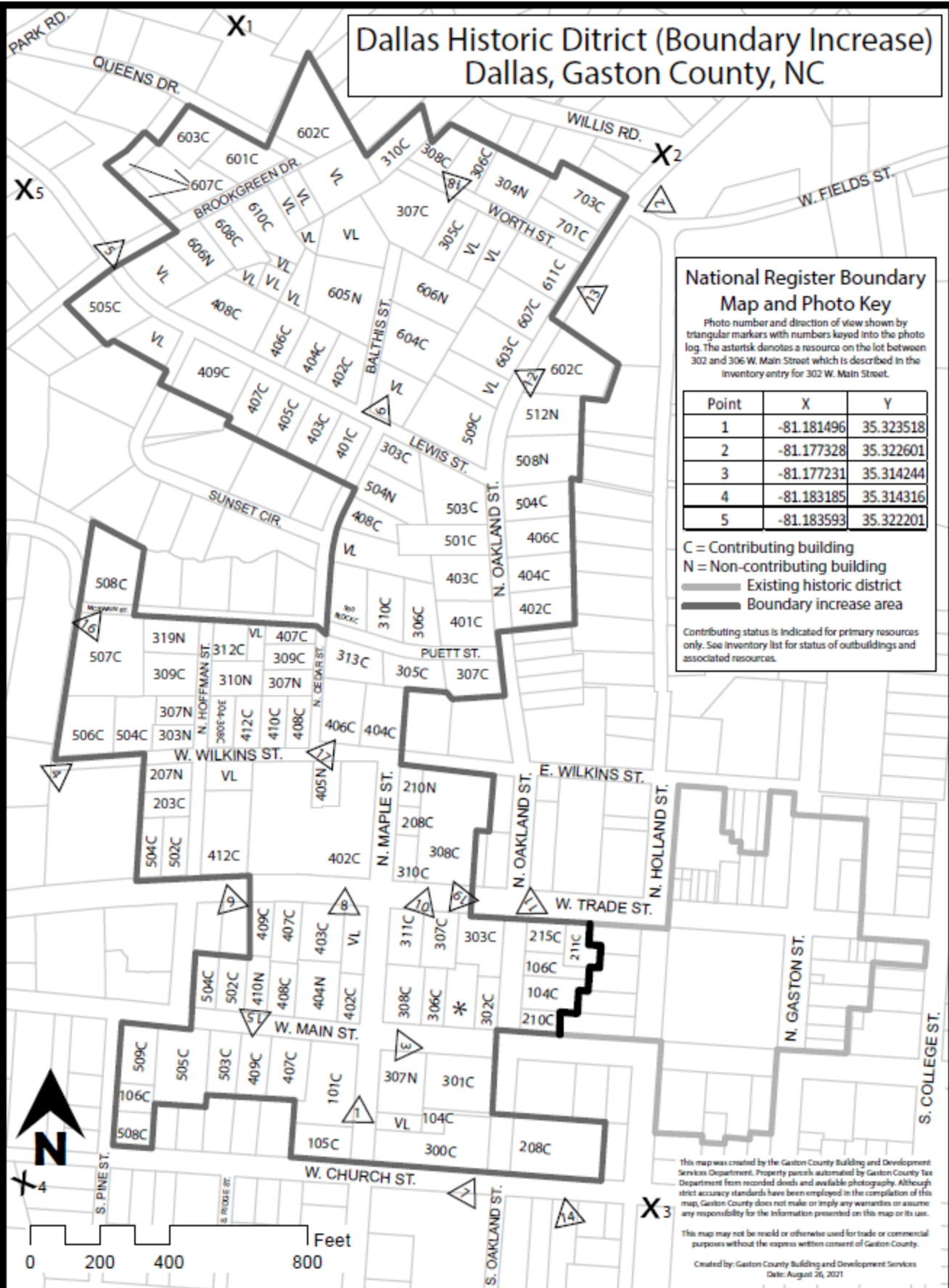


This map was created by the Gaston County Building and Development Services Department. Property parcels automated by Gaston County Tax Department from recorded deeds and available photography. Although strict accuracy standards have been employed in the compilation of this map, Gaston County does not make or imply any warranties or assume any responsibility for the information presented on this map or its use.

This map may not be resold or otherwise used for trade or commercial purposes without the express written consent of Gaston County.

Created by: Gaston County Building and Development Services
Date: August 26, 2021

Dallas Historic District (Boundary Increase) Dallas, Gaston County, NC



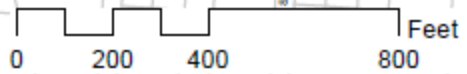
National Register Boundary Map and Photo Key

Photo number and direction of view shown by triangular markers with numbers keyed into the photo log. The asterisk denotes a resource on the lot between 302 and 306 W. Main Street which is described in the inventory entry for 302 W. Main Street.

Point	X	Y
1	-81.181496	35.323518
2	-81.177328	35.322601
3	-81.177231	35.314244
4	-81.183185	35.314316
5	-81.183593	35.322201

- C = Contributing building
- N = Non-contributing building
- Existing historic district
- Boundary increase area

Contributing status is indicated for primary resources only. See inventory list for status of outbuildings and associated resources.



This map was created by the Gaston County Building and Development Services Department. Property parcels automated by Gaston County Tax Department from recorded deeds and available photography. Although strict accuracy standards have been employed in the compilation of this map, Gaston County does not make or imply any warranties or assume any responsibility for the information presented on this map or its use.

This map may not be re-used or otherwise used for trade or commercial purposes without the express written consent of Gaston County.
Created by: Gaston County Building and Development Services
Date: August 26, 2021