PUBLIC MEETING MAP

PROJECT 34049.13 (U-2523B /U-5778)

GASTON COUNTY

NC 279 (LOWER DALLAS HWY /E TRADE ST)
FROM NORTH OF SR 2275 (ROBINSON-CLEAMMER RD)
TO NORTH GASTON STREET IN DALLAS

ROLL 1 OF 1



+ SIDEWALK IS CONTINGENT UPON MUNICIPAL AGREEMENT WITH TOWN OF DALLAS AND GASTON COUNTY
++ OUTSIDE LANES WILL BE WIDENED TO ACCOMMODATE BICYCLES

PROPOSED NC 279 (LOWER DALLAS HWY./E.TRADE ST.) TYPICAL SECTION



E. TRADE STREET EXTENSION TYPICAL SECTION

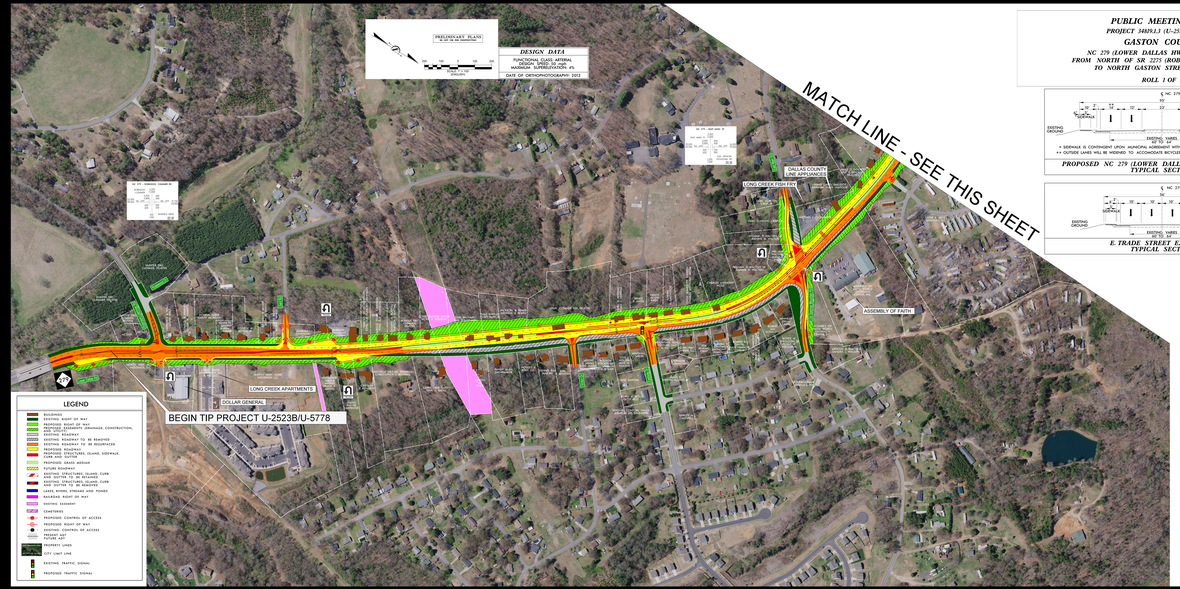

PUBLIC MEETING MAP
PROJECT 34049.13 (U-2523B /U-5778)
GASTON COUNTY
NC 279 (LOWER DALLAS HWY /E TRADE ST)
FROM NORTH OF SR 2275 (ROBINSON-CLEAMMER RD)
TO NORTH GASTON STREET IN DALLAS
ROLL 1 OF 1

PUBLIC MEETING MAP
PROJECT 34049.13 (U-2523B /U-5778)
GASTON COUNTY
NC 279 (LOWER DALLAS HWY /E TRADE ST)
FROM NORTH OF SR 2275 (ROBINSON-CLEAMMER RD)
TO NORTH GASTON STREET IN DALLAS
ROLL 1 OF 1